

Rampion 2 Wind Farm

Category 6: Environmental Statement

Volume 3, Chapter 7: Other marine users - Figures

Date: August 2023

Revision A

Document Reference: 6.3.7

Pursuant to: APFP Regulation 5 (2) (a)

Ecodoc number: 004884740-01



Document revisions

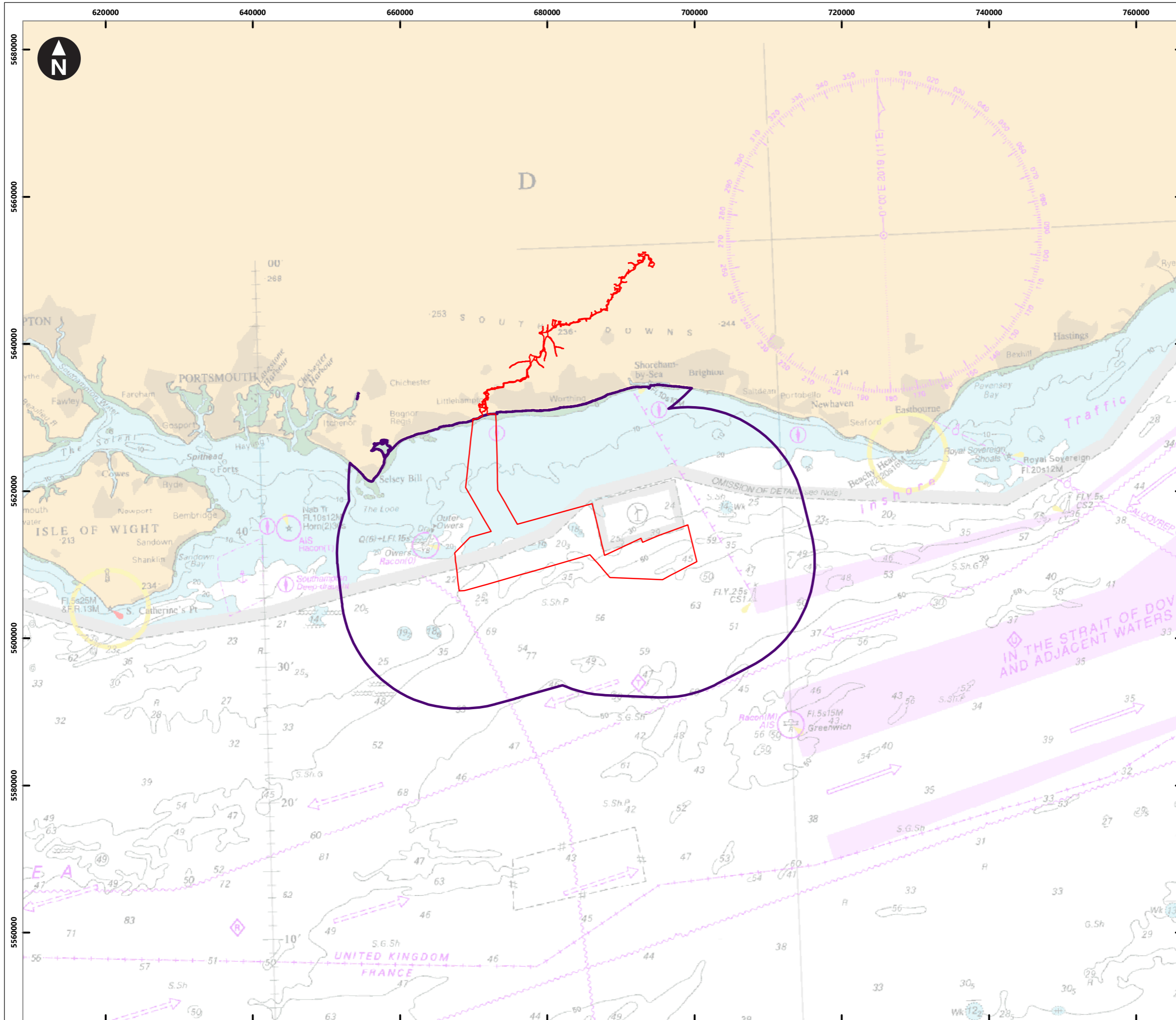
Revision	Date	Status/reason for issue	Author	Checked by	Approved by
A	04/08/2023	Final for DCO Application	WSP	RED	RED

Contents

List of Figures

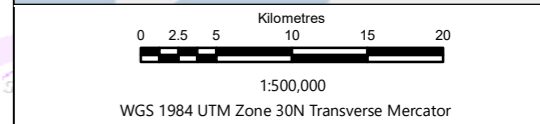
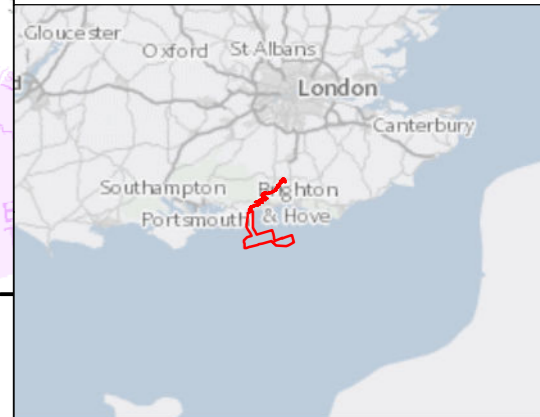
Figure number	Figure Title	APFP number	Ecodoc number	Revision	Revision Date
Figure 7.1	Other marine users Study Area	5 (2) (a)	004866084-01	A	04/08/2023
Figure 7.2	Active marine aggregate license areas	5 (2) (a)	004866085-01	A	04/08/2023
Figure 7.3	Marine disposal sites	5 (2) (a)	004866086-01	A	04/08/2023
Figure 7.4	Oil and gas structures and other offshore energy	5 (2) (a)	004866087-01	A	04/08/2023
Figure 7.5	Ministry of defence activity areas shown within marine charts	5 (2) (a)	004866088-01	A	04/08/2023
Figure 7.6	Subsea cables	5 (2) (a)	004866089-01	A	04/08/2023
Figure 7.7	Recreational boating and sailing	5 (2) (a)	004866090-01	A	04/08/2023
Figure 7.8	Indicative diving sites	5 (2) (a)	004866091-01	A	04/08/2023

Page intentionally blank



Key

- Proposed DCO Order Limits
- Other Marine Users Study Area

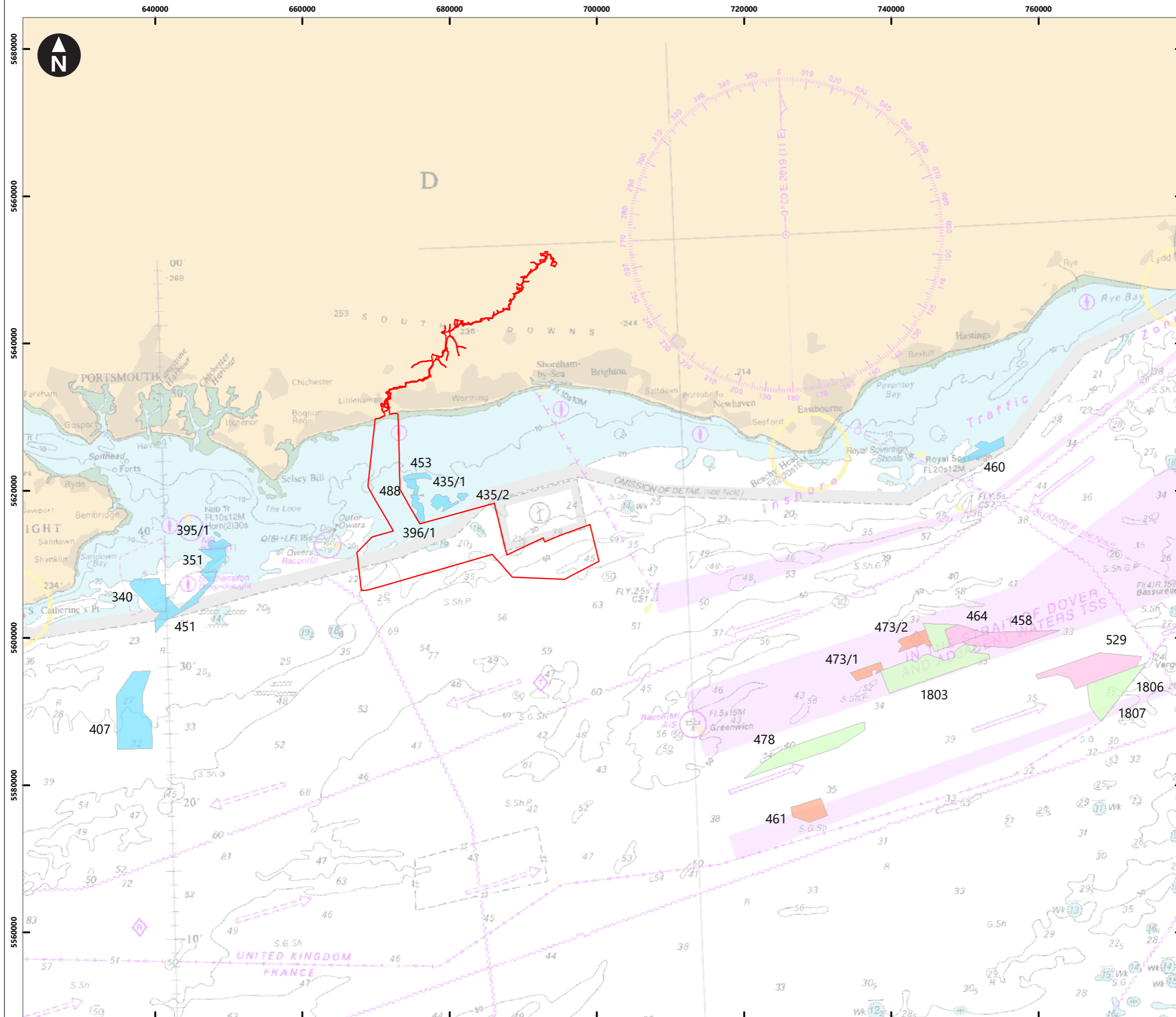


Rampion Extension Development



Rampion 2 Offshore Wind Farm
 Figure 7.1 Other marine users Study Area
 Environmental Statement

System Identifier: 42285-GOBE-ES-OF-FG-14-1456		Version: 1.0
Company: GOBE	Drawn By: CC	Chk/Prvrd: NH
Drawn Date: 07/06/2023	Status: FINAL	



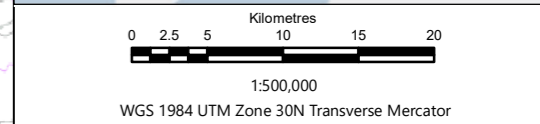
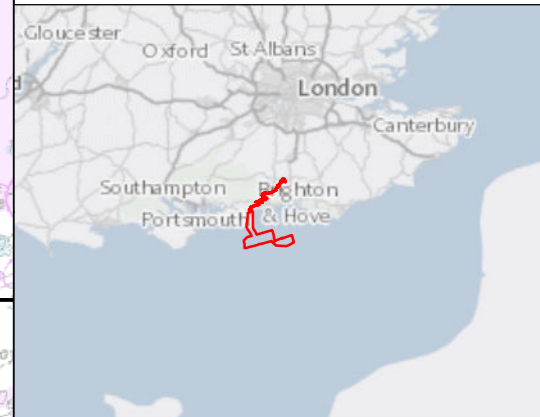
Key

Proposed DCO Order Limits

Active marine aggregate licence areas:

By end of license

- 2021
- 2022
- 2024
- 2025+



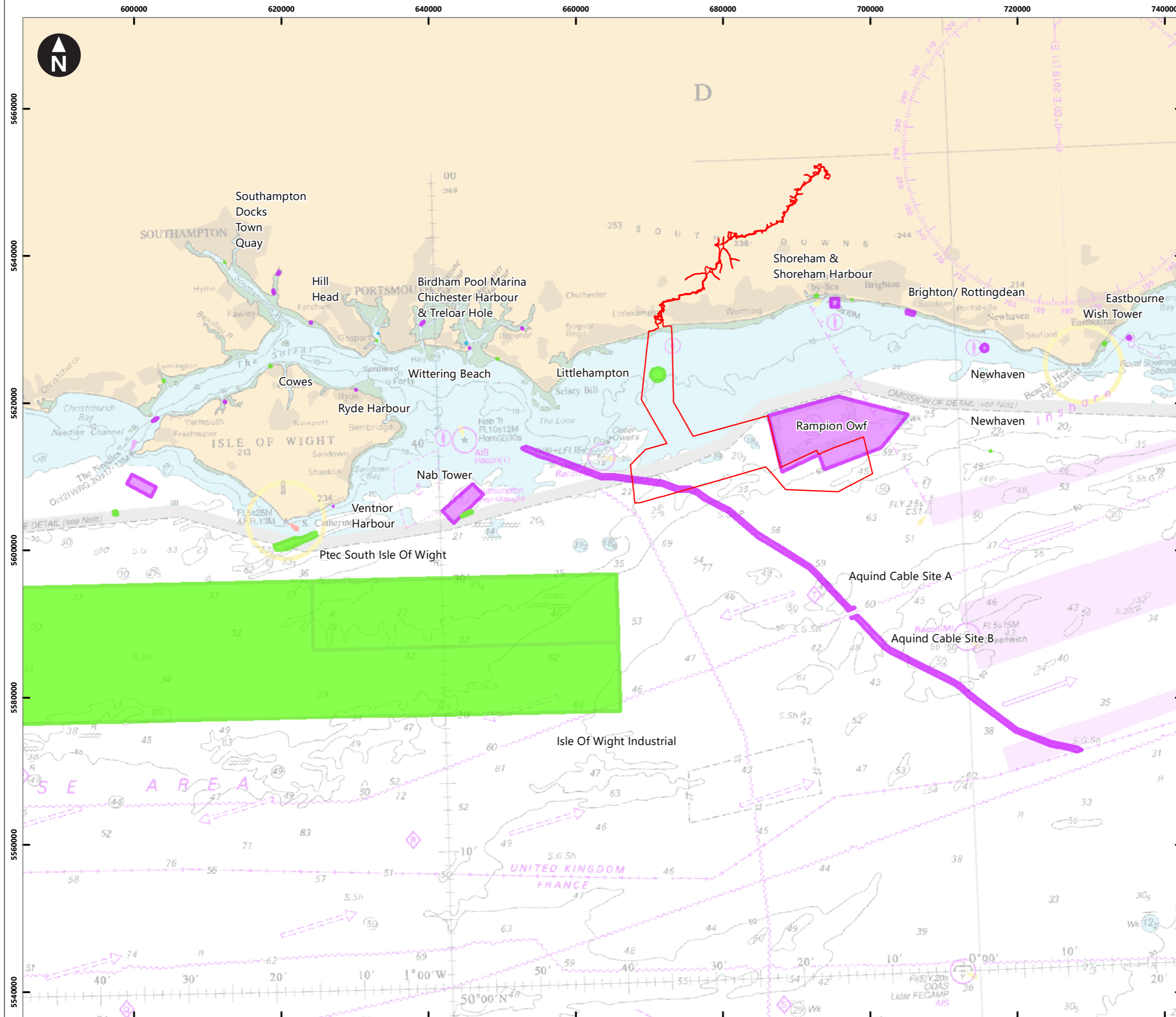
Rampion Extension Development

Rampion 2 Offshore Wind Farm

Figure 7.2 Active marine aggregate license areas

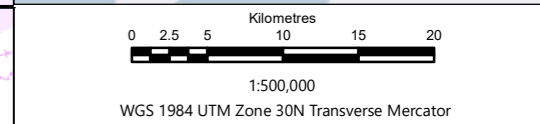
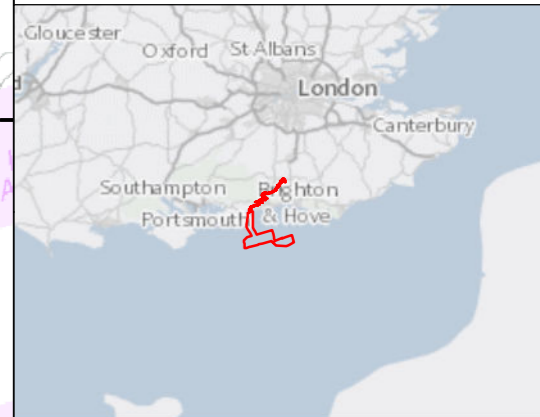
Environmental Statement

System Identifier: 42285-GOBE-ES-OF-FG-14-4836		Version: 1.0	
Company: GOBE	Drawn By: CC	Chk/Prvrd: NH	Drawn Date: Status: 07/06/2023 FINAL



Key

- Proposed DCO Order Limits
- Marine disposal sites:
 - Closed
 - Disused
 - Open

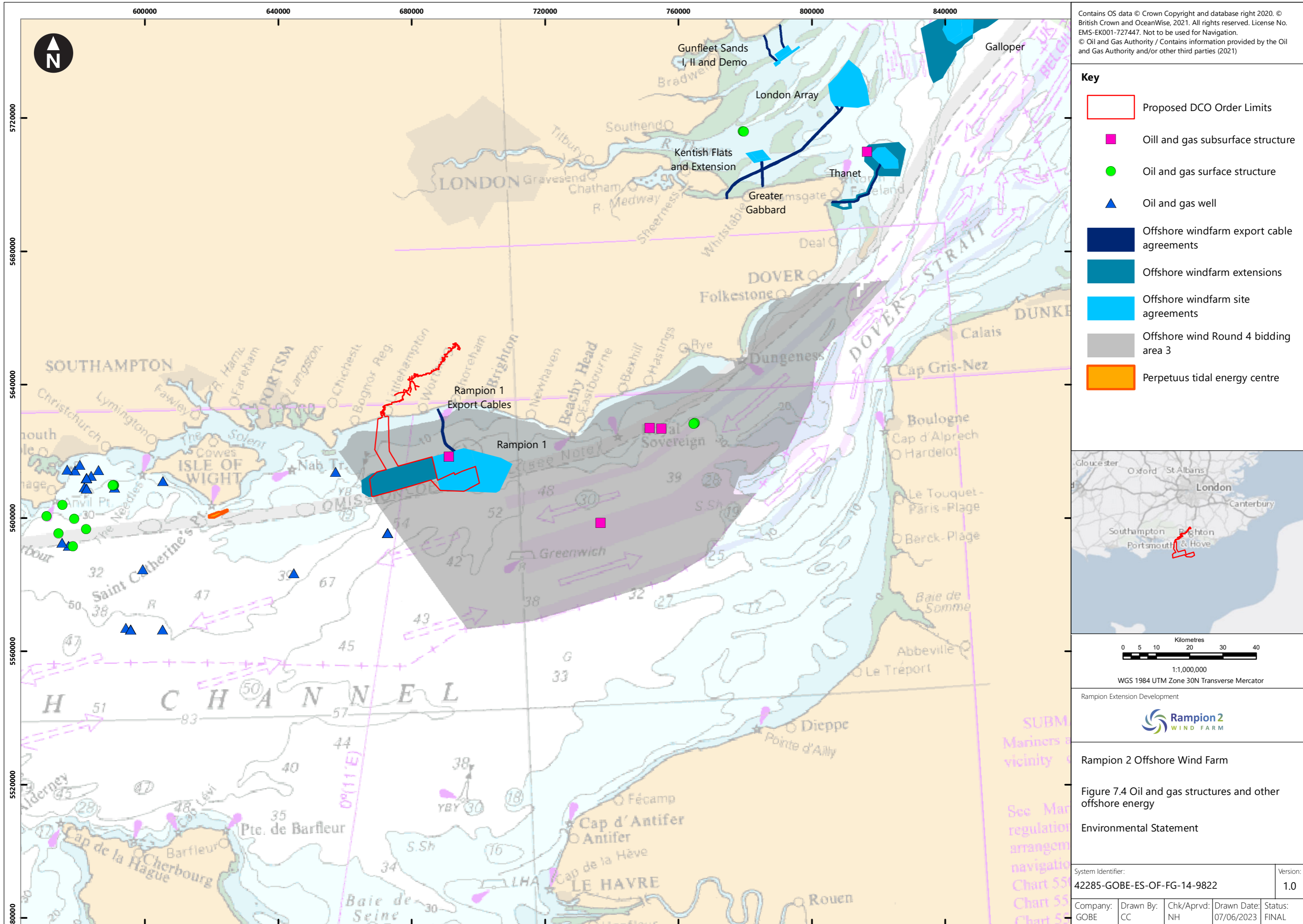


Rampion Extension Development

Rampion 2 Offshore Wind Farm
 Figure 7.3 Marine disposal sites
 Environmental Statement

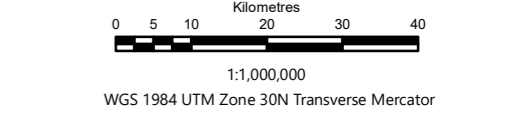
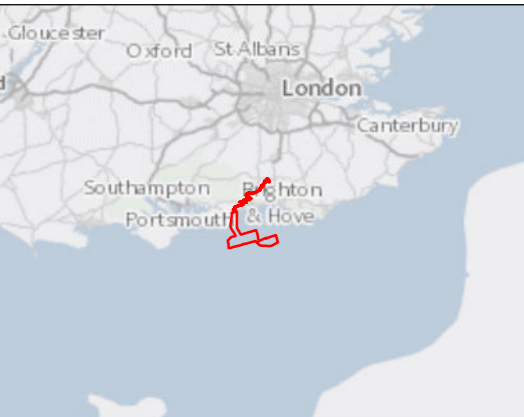
System Identifier: 42285-GOBE-ES-OF-FG-14-9802
 Version: 1.0

Company: GOBE	Drawn By: CC	Chk/Prvrd: NH	Drawn Date: 07/06/2023	Status: FINAL
---------------	--------------	---------------	------------------------	---------------



Contains OS data © Crown Copyright and database right 2020. © British Crown and OceanWise, 2021. All rights reserved. License No. EMS-EK001-727447. Not to be used for Navigation. © Oil and Gas Authority / Contains information provided by the Oil and Gas Authority and/or other third parties (2021)

- Key**
- Proposed DCO Order Limits
 - Oil and gas subsurface structure
 - Oil and gas surface structure
 - Oil and gas well
 - Offshore windfarm export cable agreements
 - Offshore windfarm extensions
 - Offshore windfarm site agreements
 - Offshore wind Round 4 bidding area 3
 - Perpetuus tidal energy centre

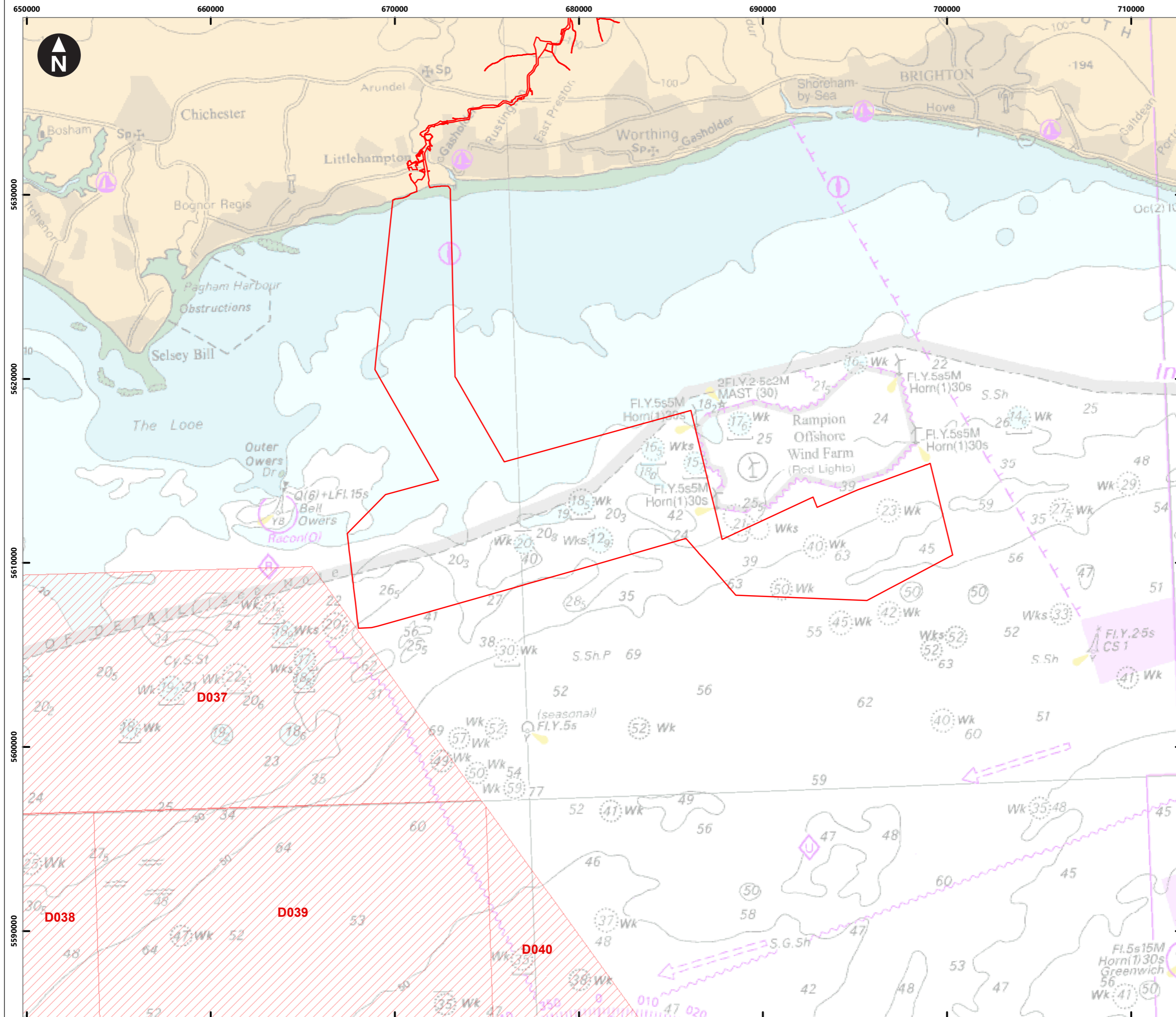


Rampion Extension Development


Rampion 2 Offshore Wind Farm
 Figure 7.4 Oil and gas structures and other offshore energy
 Environmental Statement

System Identifier: 42285-GOBE-ES-OF-FG-14-9822
 Version: 1.0

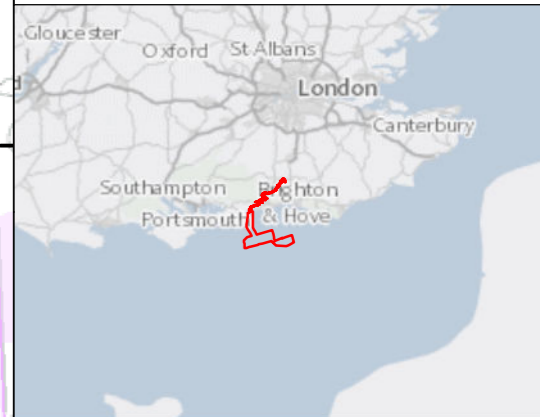
Company: GOBE	Drawn By: CC	Chk/Prvd: NH	Drawn Date: 07/06/2023	Status: FINAL
---------------	--------------	--------------	------------------------	---------------



Contains OS data © Crown Copyright and database right 2020. © British Crown and OceanWise, 2021. All rights reserved. License No. EMS-EK001-727447. Not to be used for Navigation. Contains data derived from NATS AIP 2021; Ofcom 2021; Defence Infrastructure Organisation 2018; Cyrus 2004, 2011; Google Earth

Key

- Proposed DCO Order Limits
- Portsmouth Danger Areas



0 1.25 2.5 5 7.5 10
Kilometres
1:200,000
WGS 1984 UTM Zone 30N Transverse Mercator

Rampion Extension Development

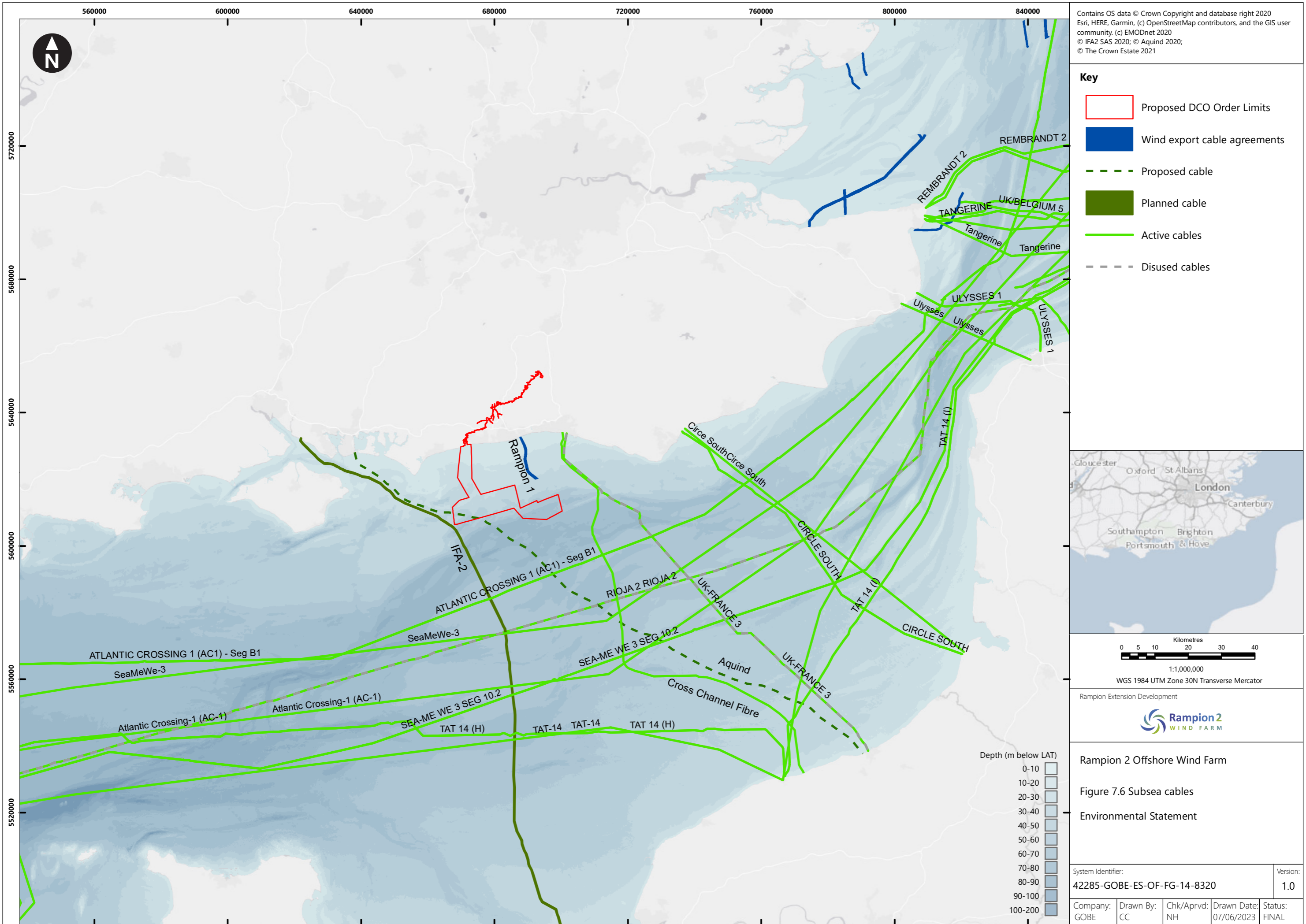

Rampion 2 Offshore Wind Farm

Figure 7.5 Ministry of defence activity areas shown within marine charts

Environmental Statement

System Identifier: 42285-GOBE-ES-OF-FG-14-7721	Version: 1.0
---	-----------------

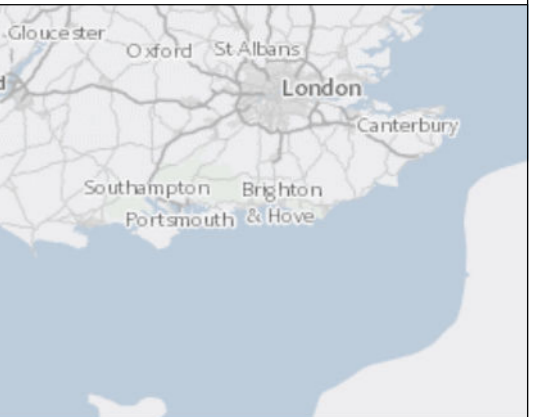
Company: GOBE	Drawn By: CC	Chk/Prvrd: NH	Drawn Date: 07/06/2023	Status: FINAL
------------------	-----------------	------------------	---------------------------	------------------



Contains OS data © Crown Copyright and database right 2020
 Esri, HERE, Garmin, (c) OpenStreetMap contributors, and the GIS user community. (c) EMODnet 2020
 © IFA2 SAS 2020; © Aquind 2020;
 © The Crown Estate 2021

Key

- Proposed DCO Order Limits
- Wind export cable agreements
- Proposed cable
- Planned cable
- Active cables
- Disused cables

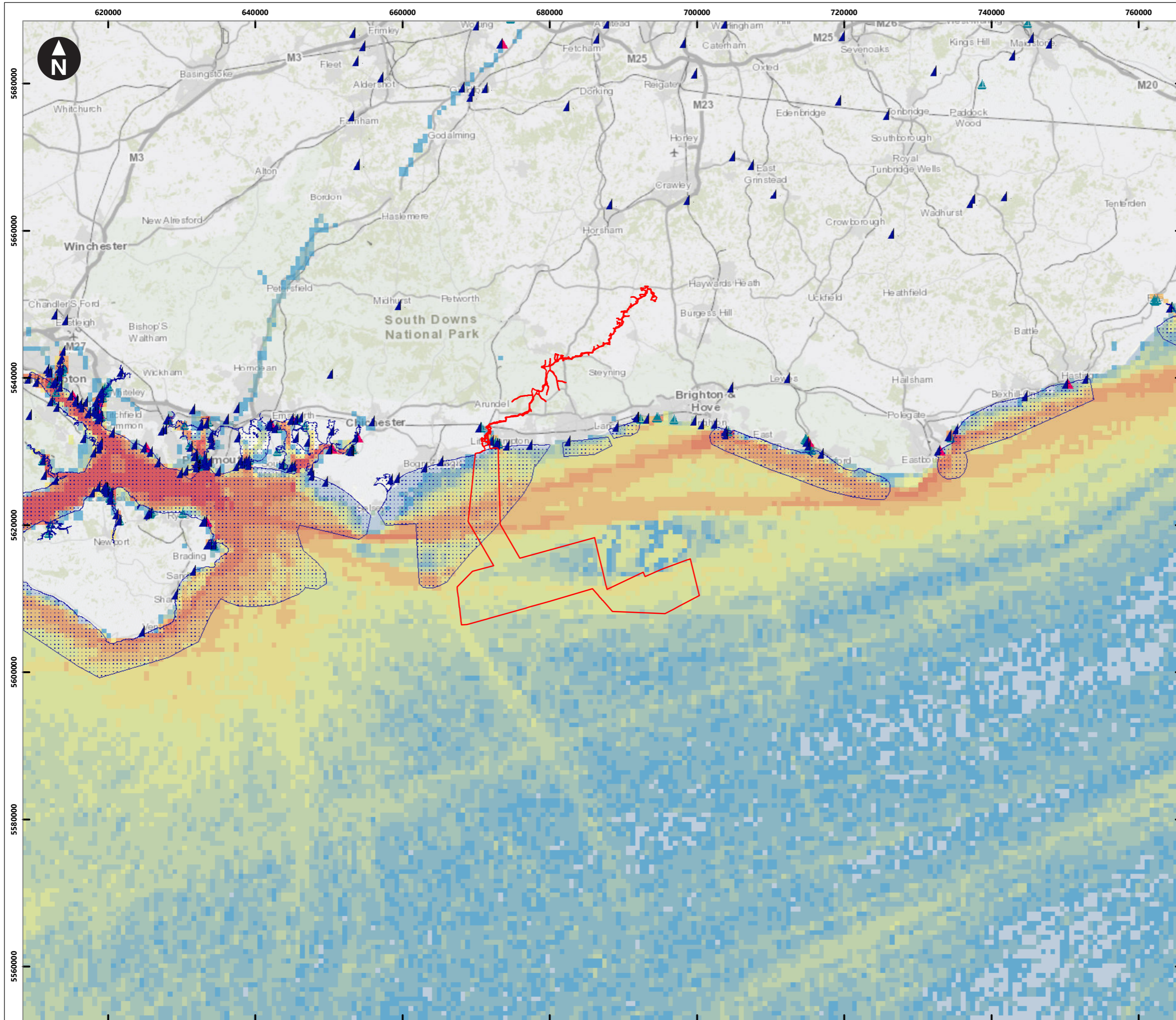


0 5 10 20 30 40
 Kilometres
 1:1,000,000
 WGS 1984 UTM Zone 30N Transverse Mercator

Rampion Extension Development

Rampion 2 Offshore Wind Farm
 Figure 7.6 Subsea cables
 Environmental Statement

System Identifier: 42285-GOBE-ES-OF-FG-14-8320		Version: 1.0	
Company: GOBE	Drawn By: CC	Chk/Aprvd: NH	Drawn Date: Status: 07/06/2023 FINAL

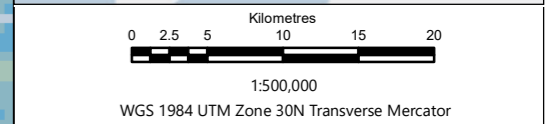
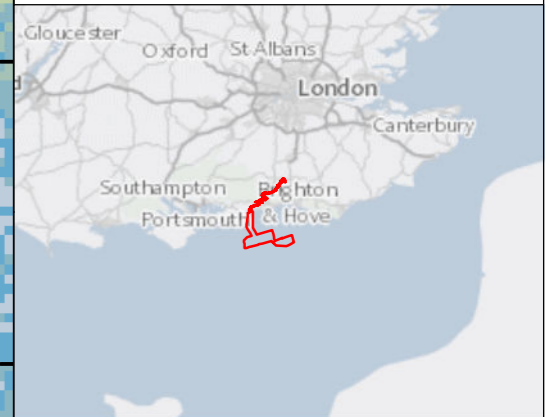


Key

- Proposed DCO Order Limits
- General boating area
- ▲ RYA club
- ▲ RYA training centre
- ▲ Marina

Vessel usage (summer 2014 and 2017) implied by Automatic Identification System intensity

- Low
-
-
-
-
-
-
-
-
-
-
- High

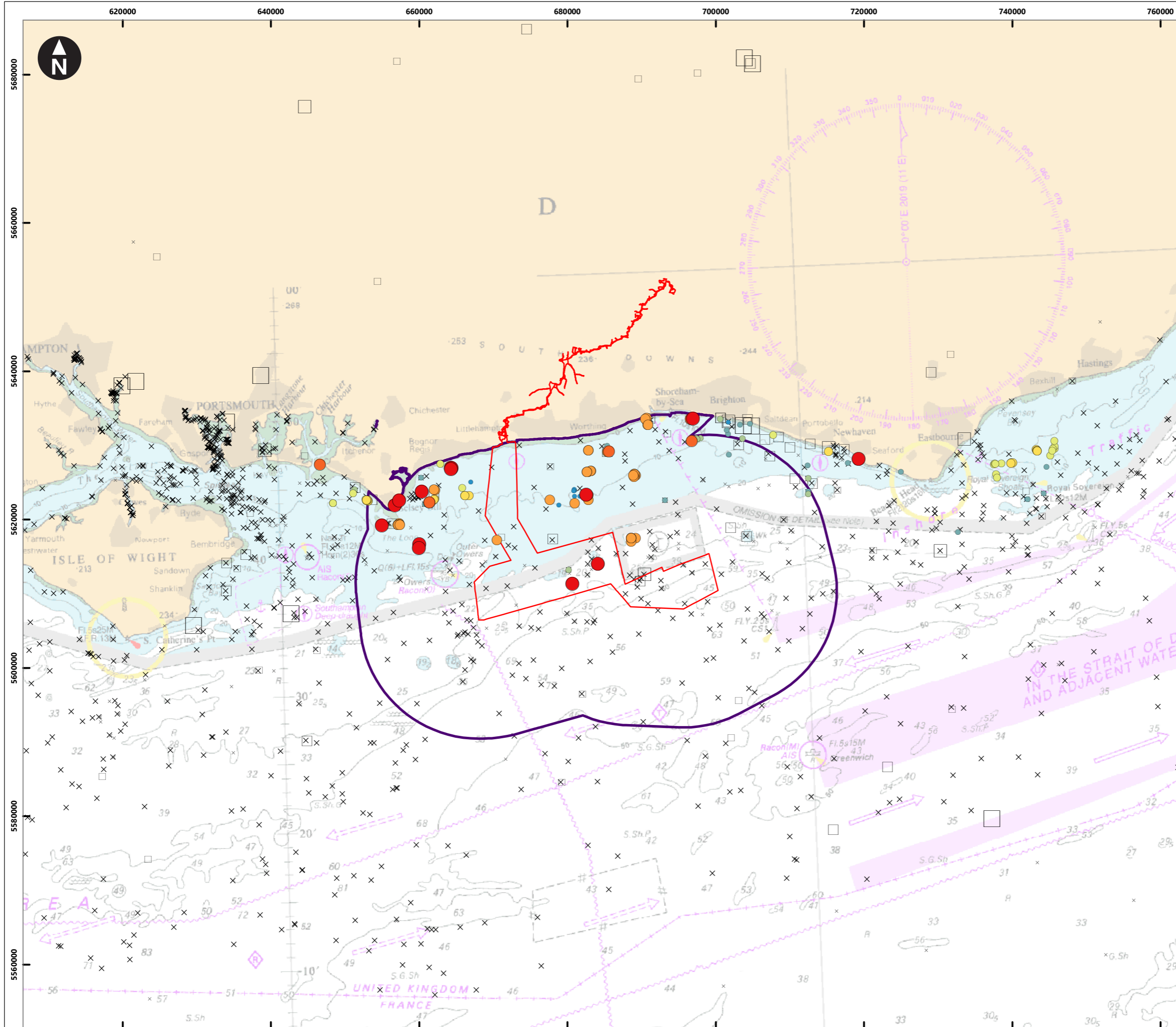


Rampion Extension Development



Rampion 2 Offshore Wind Farm
 Figure 7.7 Recreational boating and sailing
 Environmental Statement

System Identifier: 42285-GOBE-ES-OF-FG-14-3473				Version: 1.0
Company: GOBE	Drawn By: CC	Chk/Prvd: NH	Drawn Date: 07/06/2023	Status: FINAL



Contains OS data © Crown Copyright and database right 2020. © British Crown and OceanWise, 2021. All rights reserved. License No. EMS-EK001-727447. Not to be used for Navigation. Seasearch Marine Surveys in England (2021), accessed through NBN Atlas website; ScubaEarth (2015); UKHO (2022).

Key

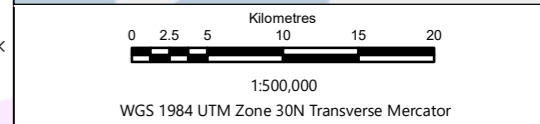
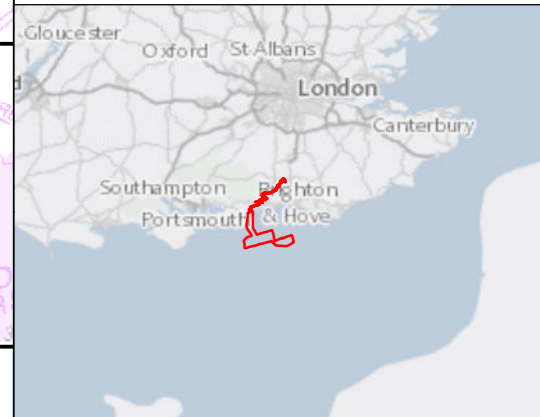
- Proposed DCO Order Limits
- Other Marine Users Study Area

Seasearch - year of dives:

- 2014
- 2015
- 2016
- 2017
- 2018
- 2019
- 2020
- 2021

ScubaEarth - no. dives

- 0
- 1
- 2 - 5
- 6 - 10
- 11 - 200
- x Wrecks and obstructions



Rampion Extension Development

Rampion 2 Offshore Wind Farm
 Figure 7.8 Indicative diving sites
 Environmental Statement

System Identifier: 42285-GOBE-ES-OF-FG-14-5119				Version: 1.0
Company: GOBE	Drawn By: CC	Chk/Aprvd: NH	Drawn Date: 07/06/2023	Status: FINAL